





# Wolfforth, Texas Community Map

-  City Limits
-  Lubbock
-  Highways
-  Streets

0.5

Miles

Lubbock Emergency Communication District (Jan 2025)

*Disclaimer: This Geographic Information System (GIS) data, provided by Lubbock Emergency Communication District, is for informational purposes and may not have been prepared for or be suitable for legal, engineering, or surveying purposes. It does not represent an on-the-ground survey and represents only the approximate relative location of property boundaries. This GIS data was generated for internal 9-1-1 public safety purposes only and not as a commercial product or for any other purposes. This GIS data is continually being updated and refined and 9-1-1 service providers seeking to use this GIS data for 9-1-1 purposes should only use the most current and up-to-date version of this GIS data. This GIS data represents public information, and if confidential layers or attributes exist, such confidential information has been excluded. No guarantee or warranty, expressed or implied, is given for the accuracy, availability, completeness, or applicability of the GIS data, and no liability is assumed for this GIS data. A requestor, user, or any other person or entity in receipt of this GIS data acknowledges and accepts all limitations and liabilities, expressed or implied, and acknowledges that the district has no liability, for the accuracy or the representation of this GIS data.*

